

## Pagna ewlenija>Registri - kummerċjali, dwar l-insolvenza u tal-artijiet>Registri tal-artijiet fl-pajjiżi tal-UE

### Registri tal-artijiet fl-pajjiżi tal-UE

Registri tal-artijiet fl-Istati Membri joffru firxa wiesgħa ta' servizzi, li jistgħu jvarjaw minn pajjiż għall-iehor.

Madankollu, is-servizzi ċentrali pprovduti mir-registri kollha huma li jirreġistraw, jeżaminaw u jaħnu informazzjoni dwar artijiet u proprjetà, bħal-lokazzjoni u s-sjeda, u biex din l-informazzjoni titqiegħed għad-dispożizzjoni tal-pubbliku u klijenti professjonali.

**Jekk jogħġbok aghżel il-bandiera tal-pajjiż rilevanti biex tikseb informazzjoni nazzjonali dettaljata.**

L-aħħar aġġornament: 17/11/2021

Din il-paġna hi amministrata mill-Kummissjoni Ewropea. L-informazzjoni f'din il-paġna ma tirriflettix neċessarjament il-pożizzjoni uffiċjali tal-Kummissjoni Ewropea. Il-Kummissjoni ma taċċetta l-ebda responsabbiltà fir-rigward ta' kwalunkwe informazzjoni jew dejta li tinsab jew li hemm referenza għaliha f'dan id-dokument. Jekk jogħġbok irreferi għall-avviż legali fir-rigward tar-regoli dwar id-drittijiet tal-awtur għall-paġni Ewropej.

Jekk jogħġbok innota li l-verżjoni bil-lingwa oriġinali ta' din il-paġna [fr](#) giet emendata reċentement. Il-verżjoni tal-lingwa li qed tara bħalissa attwalment qed tiġi ppreparata mit-tradutturi tagħna.

Jekk jogħġbok innota li dawn il-lingwi li ġejjin: [nl](#) diġà ġew tradotti.

### Land registers in EU countries - Belgium

This section provides you with an overview of the Belgian land register.

#### What does the Belgian land register offer?

Information about immovable property in Belgium can be found in the documentation held by offices of three kinds: the land register properly so called (*kadaster/cadastre*), the registration offices (*registratiekantoren/bureaux de l'enregistrement*) and the mortgage depositories (*hypotheekbewaringen /conservations d'hypothèques*). These three sources of information have been grouped together in the Federal Ministry of Finance's national property documentation centre (*Algemene Administratie van de Patrimoniumdocumentatie/Administration Générale de la Documentation Patrimoniale*).

The tasks of the land register proper and of the registration offices are mainly, but not exclusively, tax-related. The mortgage depositories are responsible for registering property rights *in rem*: the creation and transfer *inter vivos* of rights *in rem* in immovable property must be recorded in the mortgage depository in order to be enforceable against third parties acting in good faith.

#### Is access to the Belgian land register free of charge?

No, there is a fee for obtaining information from the documentation in the land register, the registration offices and the mortgage depositories. The amount varies according to the type of documentation consulted and the information requested.

#### How to search the Belgian land register

In general, information about immovable property and/or the holders of the rights *in rem* in immovable property can be found either by identifying the property (address and/or land register identification number) or by identifying the holder of the rights *in rem* (name and/or identity number).

The national property documentation centre has concluded agreements with certain professional groups (such as notaries, surveyors and estate agents) on the online consultation of certain data in the documentation of the land register.

#### History of the Belgian land register

The documentation held by the land register, the registration offices and the mortgage depositories has been kept since before the foundation of the Belgian state.

History does not stand still: a plan to integrate the three data sources into a single one is currently nearing completion and should be implemented in the near future.

Last update: 07/08/2019

The national language version of this page is maintained by the respective Member State. The translations have been done by the European Commission service. Possible changes introduced in the original by the competent national authority may not be yet reflected in the translations. The European Commission accepts no responsibility or liability whatsoever with regard to any information or data contained or referred to in this document. Please refer to the legal notice to see copyright rules for the Member State responsible for this page.

Il-verżjoni tal-lingwa li qed tara bħalissa attwalment qed tiġi ppreparata mit-tradutturi tagħna.

Jekk jogħġbok innota li dawn il-lingwi li ġejjin: [bg](#) diġà ġew tradotti.

### Land registers in EU countries - Bulgaria

This section provides you with an overview of Bulgaria's property registry.

#### What does the Bulgarian property register offer?

The [Bulgarian property register](#) is owned and managed by the [Registry Agency](#), within the framework of what is called the 'personal entry system'. Information is based on the personal files of the transacting parties, namely individuals and legal persons. Only **transactions and legal documents** are entered in the register.

Since the development and roll-out of the **Integrated Information System for Cadastre and Property Registration (IKAR)**, all entries are publicly available on the website of the [Land Registry Agency](#).

The IKAR system consists of two modules:

An **administrating module**, which is available only for service use

A **customer module**, which is available only for customer use

The IKAR system offers both semantic and graphic information, especially in cases where digitised cadastral maps are available.

The website of the [Bulgarian property register](#) provides:

Information about transactions entered

Access to real estate data and property rights data

The sequenced order of these rights

It also offers the following types of public service:

Verifications (references)

Certificates

Duplicates of legislation

The above-mentioned services give you information about:

Date of the entry

Disclosure of the act

The parties concerned

Real estate property descriptions

#### How documents are entered on the register?

Copies of legal transactions and documents are presented to the registry office.

Every document is **registered** in the entry registry of the IKAR system, where it receives a number showing the exact date and time of the entry.

Documents are then presented to the entry judges for **verification** and **resolution**.

After **approval** by an entry judge, registry officials manually enter information on the system.

All documents are then scanned and **saved** on the system.

The procedure for **registering, verifying and entering** the information takes an average of one working day.

#### Is access to the Bulgarian property registry free of charge?

Access to the Bulgarian property register is **free and open to all**. However, only registered users can obtain information from the website.

A fee is payable for online verification, in line with legal criteria.

#### Searching the Bulgarian property register

You can search the property register by: personal identification number (PIN) of legal or natural persons; by name of owner; by detailed description of the property; by property lot number; by registration number.

#### History of the Bulgarian property registry

The first electronic system was created in 1990. Since then, several electronic systems have been introduced.

The main **reform** of the property registry took place when it was transferred to the jurisdiction of the Registry Agency, which was created in July 2004. The Registry Agency managed and improved the existing information data systems until the creation of the IKAR system on the 8th September 2008.

The **implementation of IKAR** took place in phases. The old data was migrated into the new IKAR system. The system became fully functional (covering the entire territory of Bulgaria) on the 26th January 2009, and is fully integrated with the **Geodesy Cartography and Cadastre Agency's registry**.

The principles of **publicity, transparency** and **security of procedures** are guaranteed.


Last update: 28/06/2023

The national language version of this page is maintained by the respective Member State. The translations have been done by the European Commission service. Possible changes introduced in the original by the competent national authority may not be yet reflected in the translations. The European Commission accepts no responsibility or liability whatsoever with regard to any information or data contained or referred to in this document. Please refer to the legal notice to see copyright rules for the Member State responsible for this page.

#### Land registers in EU countries - Czechia

This section provides you with an overview of the Czech Republic's cadastre (property) register.

##### What does the Czech cadastre register offer?

 The **Czech cadastre register** contains both **factual** and **legal** information on property. On the register you can find **cadastral maps** and information on **property owners**.

##### Is access to the Czech cadastre register free of charge?

Browsing and searching the maps and basic information on property on the internet, including the names and addresses of owners, is **free of charge**.

**Fees** are payable for an official listing, either on paper or electronically by remote access, containing all information on legal relationships concerning property; fees may vary depending on the scope of the listing, but are normally CZK 100.

##### Searching the Czech cadastre register

The Czech cadastre register provides you with an **advanced search** engine for online searches

##### History of the Czech cadastre register

The electronic information system has been in use since 2001.


Last update: 15/06/2020

The national language version of this page is maintained by the respective Member State. The translations have been done by the European Commission service. Possible changes introduced in the original by the competent national authority may not be yet reflected in the translations. The European Commission accepts no responsibility or liability whatsoever with regard to any information or data contained or referred to in this document. Please refer to the legal notice to see copyright rules for the Member State responsible for this page.

#### Land registers in EU countries - Denmark

This section provides you with an overview of Denmark's land register.

##### What does the Danish Land register offer?

The  **Danish Land Register** is available online (only available in Danish). Please consult the register's website for details regarding access, payment and searching.

The Danish Land register can be contacted via email at:  [tinglysning@domstol.dk](mailto:tinglysning@domstol.dk)

##### Is access to the Danish Land register free of charge?

Please see the Register's website.

##### How to search the Danish Land register

Please see the Register's website.

##### History of the Danish Land register

Please see the Register's website.


Last update: 04/05/2022

The national language version of this page is maintained by the respective Member State. The translations have been done by the European Commission service. Possible changes introduced in the original by the competent national authority may not be yet reflected in the translations. The European Commission accepts no responsibility or liability whatsoever with regard to any information or data contained or referred to in this document. Please refer to the legal notice to see copyright rules for the Member State responsible for this page.

#### Land registers in EU countries - Germany

This section provides you with an overview of Germany's land register.

##### What does the land register offer?

The  [German land register](#) provides information on the civil law legal relationships concerning real estate, such as ownership and third party rights *in rem*. The land register is kept primarily in electronic format.

#### Who can access the land register?

The land register may be accessed only by persons who can show a legitimate interest in consulting it (in particular for legal or economic reasons). To do so, they must first contact the land registry office in the judicial district in which the real estate is located. Persons authorised to access the land register may also apply for excerpts from the land register.

A restricted group of users may consult land register data via an electronic portal for the respective federal states. These users include in particular German courts, public authorities, notaries, credit institutions and utility companies. The judicial authorities of the federal states are responsible for regulating these access rights.

The notaries may communicate the content of the land register to persons who can demonstrate a legitimate interest. The information from the land register may also be communicated in printed form.

#### Is access to the German land register free of charge?

Consulting the German land register at the land registry office is free of charge. A simple excerpt from the land register costs EUR 10, a certified copy EUR 20. If a file is requested instead of an excerpt, a simple file costs EUR 5, a certified file EUR 10. There is also a charge for accessing or consulting the land register electronically.

#### How to search the land register

In the German land register, you can search using the following criteria:

land register folio number

cadastral unit

address

name of the owner

#### History of the land register.

Using the land register, you can usually trace the ownership history of real estate back to the start of the 20th century.

From the mid 1990s, the paper version of the German land register has been gradually replaced by an electronic version. This migration is now largely complete.


Last update: 18/04/2024

The national language version of this page is maintained by the respective Member State. The translations have been done by the European Commission service. Possible changes introduced in the original by the competent national authority may not be yet reflected in the translations. The European Commission accepts no responsibility or liability whatsoever with regard to any information or data contained or referred to in this document. Please refer to the legal notice to see copyright rules for the Member State responsible for this page.

#### Land registers in EU countries - Estonia

This section provides you with a brief overview of Estonia's land register.

#### What information does the Estonian land register give?

The  [Estonian Land Register](#) is a record of proprietary interests and restricted rights, providing third parties with information about registered immovable property.

The land register focuses on both **legal** and **factual** circumstances. All property is entered into the land register, unless otherwise provided for by law. Each individual property has an independent entry and is given a unique number (registered property number).

The register has four parts.

**Part 1** contains the following information on each registered property:

land-register reference;

specific purpose;

location;

restricted rights established for the registered property;

area (size);

mergers and divisions;

amalgamation with another registered property, or severance of part of the property.

**Part 2** contains the following information on each registered property:

**the owner;**

if the property is in joint ownership, details of such; whether the property is in **joint ownership** or **common ownership**; the owners' names;

**notional size** of the co-owners' shares (common ownership);

**Part 3** contains the following information on each registered property:

restricted **rights** encumbering the property (except mortgages);

**restrictions** on ownership;

**notes** concerning such restrictions;

**restrictions** on the owner's right of disposal;

**other notes** concerning ownership (including restrictions on the disposal rights of the persons concerned), and any amendments to or deletions of the abovementioned entries.

**Part 4** contains the following information on each registered property:

the **mortgage holder**;

**monetary value** of the mortgage (outstanding sum);

**notes** concerning the mortgage;

amendments to entries;

**deletion of entries.**

The various parts of the land register are publicly available and can be accessed by anyone. Where there is a legitimate interest, the file for a given registered property can be consulted. Property owners, notaries, bailiffs, the courts and supervisory authorities do not need to prove the existence of a legitimate interest.

#### Is access to the Estonian land register free of charge?

The land register is kept electronically.

The various parts of the land register and files for registered properties can be consulted at a [notary's office](#) or via the [search engine](#). There is a charge for consulting the land register at a notary's office or via the search engine.

The following may consult the electronic land register free of charge:

owners of immovable property – whether a natural person or a legal person representing an owner of immovable property

legal representatives and guardians of the owners of immovable property

owners of apartments connected with immovable property and representatives of apartment associations.

The information contained in the land register can be accessed via the online search engine provided by the Centre of Registers and Information Systems.

Use of the search engine is free of charge. The search result displays all the information entered in Part 1 of the land register (land-register reference, specific purpose, area and address). A fee is charged for access to more specific information in the land register.

**The charge is €1 for each search of a search item and €3 for access to view the whole part of the register.**

A search item is any of the following information in a land register part opened for any registered property:

digital data in Part 1 ('Composition of the property');

digital data in Part 2 ('Owner');

digital data in Parts 3 ('Encumbrances and restrictions') and 4 ('Mortgages').

The search fee includes access to opened property files and issuing the documentation they contain.

Detailed information for register parts can be consulted in line with the [service fees listed here](#). These fees are not subject to VAT.

### How to search the Estonian land register

You can **search** the database using the following search criteria:

address;

land-register reference;

name of owner;

personal identification number/registry code;

property number.

It is also possible to search for information on non-valid owners and authorised persons.

### History of the Estonian land register

The electronic version of the land register contains information dating back to 1994. The change-over to the electronic version began in the summer of 2010.

Since 1 January 2015, all land files have been electronic.

Last update: 13/12/2021

The national language version of this page is maintained by the respective Member State. The translations have been done by the European Commission service. Possible changes introduced in the original by the competent national authority may not be yet reflected in the translations. The European Commission accepts no responsibility or liability whatsoever with regard to any information or data contained or referred to in this document. Please refer to the legal notice to see copyright rules for the Member State responsible for this page.

### Land registers in EU countries - Ireland

This section offers you an overview of Ireland's land register.

#### What does the Irish land register offer?

The [Irish Land Register](#) is operated and maintained by the [Property Registration Authority of Ireland](#), the statutory body responsible for land registration in Ireland.

You can find both **legal** and **factual** details in the Irish land register.

Each title record is divided into three parts.

Part 1 describes the **geographical location** of the property, by reference to a digital map and type of tenure (freehold or leasehold).

Part 2 contains the **names and addresses** of the registered owners and the nature of the legal title.

Part 3 sets out the **legal encumbrances** (mortgages, rights of way, etc.) affecting the property.

#### Is access to the Irish land register free of charge?

The Irish land register is an 'open' register. There is thus no restriction on using the service and the **Property Registration Authority** (PRA) charges no subscription fee for access.

However, fees are charged for **actual usage** of the service – at rates set out in the prevailing statutory fees order. Fees may be paid electronically or manually.

The Irish Land Register **subscription service** requires:

A pre-paid account kept in credit

An assigned user ID and password

Configuration of the appropriate security access.

At present, you can take out a subscription to the [Irish Land Register](#) service directly from the **Property Registration Authority**.

There are currently over 15,000 subscribed users of the [Irish Land Registry](#), and over 3 million transactions are conducted through the online service annually.

Since 2011, access to the Land Registry map and folio databases is also provided on a non-subscription basis and payment of fees by credit card is supported.

#### How to search the Irish land register

The Irish land register may be searched by a variety of means, including:

Official title number

Postal address of the property

By navigating the online map

By selecting a map area

By inputting map coordinates

#### History of the Irish land register

The current system of land registration in operation in Ireland was **established in 1892**. Based on an 'open' register underpinned by a state-guarantee, the system was designed to replace gradually a registration of deeds system that had been in operation since 1707.

#### Related Links

[European Land Information Service](#), [Portal for Irish Government websites](#), [Property Registration Authority of Ireland](#), [Online services from Irish land register](#)

Last update: 18/01/2024

The national language version of this page is maintained by the respective Member State. The translations have been done by the European Commission service. Possible changes introduced in the original by the competent national authority may not be yet reflected in the translations. The European Commission accepts no responsibility or liability whatsoever with regard to any information or data contained or referred to in this document. Please refer to the legal notice to see copyright rules for the Member State responsible for this page.

Jekk jogħġbok innota li l-verżjoni bil-lingwa oriġinali ta' din il-paġna [el](#) giet emendata reċentement. Il-verżjoni tal-lingwa li qed tara bħalissa attwalment qed tiġi ppreparata mit-tradutturi tagħna.

#### Land registers in EU countries - Greece

Greece has an electronic land register known as the Cadastre (κτηματολόγιο) in areas where land registration has been completed. Local mortgage registries (υποθηκοφυλακεία) are also operating provisionally as land registries (κτηματολογικά γραφεία).

In the areas of the country where the Greek land registrar has been operating since 2003, replacing the pre-existing system of registration of property transfers and mortgages, land registrar data must be kept and updated only electronically under Law 2664/1998 on the national land registrar. The land registrar database is kept centrally for all of Greece by KTIMATOLOGIO AE. (the national land registry or Cadastre) and updated locally by the local land registries based on their transactions.

Law 4512/2018 established a legal entity governed by public law called the Hellenic Cadastre, the universal successor to *KTIMATOLOGIO AE*.

#### What does the Greek property data and document storage system offer?

One or more registries operate within the jurisdiction of each district civil court (ειρηνοδίκειο) and offer the following services by law:

registration, prenotation of mortgage or seizure of immovable property within their jurisdiction;

transfer of acts that must be transferred by law; and

registration of lawsuits and any other act or note relating to immovable property.

There are 15 stipendiary and 258 gratis mortgage registries. The number is changing as the process of phasing out and including the abolished mortgage registries in the Hellenic Cadastre is ongoing.

Stipendiary mortgage registries are offices of the Ministry of Justice.

In Rhodes and Kos, the Rhodes and Kos-Leros local land registries are offices of the Ministry of Justice, where the registration system is centralised.

Gratis mortgage registries (άμισθα υποθηκοφυλακεία) are either:

specialised non-stipendiary registries managed by registrars appointed by the Minister for Justice after passing a competitive examination; or

non-specialised non-stipendiary registries managed by notaries appointed to the head office of the mortgage registry.

You can find the contact details of mortgage registries on the website of the [Ministry of Justice](#).

The Hellenic Cadastre is a unified system that records the legal, technical and other additional information on immovable property and property rights, guaranteed by the State and under its responsibility.

In particular, the Hellenic Cadastre:

records all acts creating, transferring, altering or removing rights on property. Each act is recorded only after being thoroughly checked, so that no act is recorded if a person transferring a property is not the person listed in the land register as owner of the property;

records a geographical description (form, location and size) of the property;

systematically records public property; and

records rights of usufruct.

#### Legal database

Basic information about the [Hellenic Cadastre](#) may be found on its website.

#### Is access to Greek immovable property data services free of charge?

In areas where land registries are operating provisionally, computers available free of charge at the relevant offices may be used to search for data electronically.

#### History of the Greek property data and document storage system

A system of land registration was first provided for in Law 41/1836. The authorities referred to above have kept land records ever since land registration began.

In areas where land registration is being completed, local mortgage registries have been operating as provisional land registries ever since the Mapping and Cadastral Organisation of Greece (Οργανισμός Κτηματολογίου και Χαρτογραφίσεων Ελλάδος – ΟΚΧΕ) decided to create the Cadastre. Since that time, transactions in land register records have been recorded solely by electronic means.

#### How to search for data

The electronic land registration system allows searches by: (a) personal data, (b) the Hellenic Cadastre code, and/or (c) property address.

#### Related links

[Hellenic Cadastre](#)

Last update: 26/04/2023

The national language version of this page is maintained by the respective Member State. The translations have been done by the European Commission service. Possible changes introduced in the original by the competent national authority may not be yet reflected in the translations. The European Commission accepts no responsibility or liability whatsoever with regard to any information or data contained or referred to in this document. Please refer to the legal notice to see copyright rules for the Member State responsible for this page.

Il-verżjoni tal-lingwa li qed tara bħalissa attwalment qed tiġi ppreparata mit-tradutturi tagħna.

Jekk jogħġbok innota li dawn il-lingwi li ġejjin: [es](#) diġà gew tradotti.

#### Land registers in EU countries - Spain

The Registro de la Propiedad (Land Register) is a register which comes under the Ministry of Justice, with its affairs coming under the responsibility of the Dirección General de los Registros y del Notariado (director general of registers and notaries). The Register is used to record and publish ownership of property and rights attached to property and any court or administrative decisions which may affect them.

#### What does the Land Register in Spain offer?

Legal and economic security. And in the majority of cases this security is irrefutable.

Some of the most typical aspects of the Spanish Land Register system are described below.

#### 1. Purpose of the Land Register

The purpose of the Land Register is to register ownership and other rights in rem in respect of immovable property.



### 1.1. Rights in rem which can be registered

**The rights in rem which can be registered are: ownership, usufruct, rights of use and abode, encumbrances, leases, mortgages, right of redemption, and other rights in rem.**

The Spanish Land Register is not a closed list of rights in rem., but a "numerus opertus" system in which rem rights can be created. Nevertheless, in practice it is difficult to create new types of rights since they would have to meet the structural requirements of rights in rem such as immediacy and absoluteness.

### 1.2. Other rights which can be registered

It is possible to enter other rights on the Land Register, although their true nature is not always clear. The following can be registered in this way: co-ownership statutes, leases, subleases, transfers and subrogations of leases concerning immovable property, recovery of rented property, administrative concessions and mortgages on them, acts related to compulsory purchase or administrative proceedings, bans on access allowed by law, or reasons for the termination of registered rights, among others.

And in the area of town planning: final planning implementing measures affecting existing buildings, sales to municipal authorities, transfer of urban land use rights, conditions for planning permission, proceedings instituted in the area of town planning, and appeals lodged and the court's decisions, among others.

### 1.3. Other measures

Court decisions affecting the capacity of natural or legal persons and those arising from an arrangement with creditors can also be registered whenever they concern the ownership of real estate or rights in rem thereof.

In addition, through provisional registration the Register can record provisional situations that affect rights in rem related to real estate. For example, proceedings concerning rights that can be registered, confiscation, non-final decisions, court orders banning access to property, inheritance law and similar measures.

## 2. Legal Certainty in the Spanish Land Register

The Spanish Register system is definitely one of the safest in the world.

It is a Register of rights. The rights entered in the Register are protected by the courts, which means that no-one can be deprived of these rights unless legal proceedings involving the registered owner decide the contrary.

In addition, the legal system ascribes a series of legal presumptions to the registered rights that are based on the principle of the authority of the Register.

In cases of conflict between the actual situation and that contained in the Register, the declarations in the Register are regarded as reliable because of the principle of publication.

**The principle of publication has two core elements:**

**The procedural element** whereby registered owners can defend their registered rights in the courts before which the matter is being challenged by means of a certificate from the Registrar attesting the validity of the relevant matter without contradiction. The burden of proof therefore falls on the person challenging the registered right.

**The substantive element** to which there are two distinct dimensions:

**Negative**- anything not registered does not affect those who enter into a contract, relying on the contents of the Register.

**Positive** – there is a double presumption in the content of the register:

**Principle of Legitimacy** – the presumption in the absence of evidence to the contrary that the information published in the Register is truthful.

**Principal of the authority of the Register** – the presumption *juris et de jure* that the information published in the Register is accurate and complete, i.e. if the following requirements are met:

1. Registration of the owner who is transferring the property.
2. Acquisition for valuable consideration.
3. The purchaser is unaware of a circumstance that invalidates what is published in the Register (good faith is presumed in principle).
4. Entry by the purchaser; produces the legal effect that the new owner is fully protected by the Spanish registration system, even if the registered owner who transferred the right to him is not the real owner of the right.

## 3.- Registration Procedure

The general principle is that public certification is required to make entries in the Land Register. Documents may be validated by notaries, the courts or administrative authorities. Private documents are admitted in exceptional cases, e.g. application to register the inheritance of a sole heir, to correct certain defects, or to provisionally register loans to construct or repair fixed assets.

The procedure must be requested. This means, other than in exceptional circumstances, it is initiated by the person who wishes to make the entry.

The document must be submitted to the Register and a presentation entry made in the journal, which is valid for sixty working days.

The document can be presented in one of five ways: electronically, in person, by post, by fax or through another Land Register. In the last two cases, the document must be presented in person within 10 working days.

The Registrar classifies the document, under his responsibility, within fifteen working days.

If he decides to register it, the entry is made. The document is then returned to the person submitting it, with a footnote, signed by the Registrar, stating that it has been processed.

If the Registrar notes any defect in the document he will decide not to register it. The Registrar's decision should indicate, in the Facts and Legal Principles, the reasons for not registering the document. The decision must be notified to the person submitting the document and the notary who authorised the deed, or the courts or administrative authority which issued the document. The presentation entry is automatically extended by the Registrar for sixty days from the last date of the above-mentioned notifications.

If the Registrar decides not to register a document, the person concerned can either correct the defect, if possible, or appeal against the Registrar's decision.

Three different kinds of appeal are possible:


Request a classification by another Registrar.

Lodge an appeal against the registrar's decision with the Directorate-General of Registers and Notary Services. A decision on the appeal should be handed down within three months, otherwise the appeal will be deemed to have been dismissed. An appeal can be lodged with the courts against the decision or presumed decision.

Lodge a request for an oral procedure before the Court of First Instance of the capital of the province in which the Land Register is located.

### Is access to the Business Register free of charge?

Access to the Business Register in Spain is not free of charge. This is laid down in the following legislative acts: third additional provision of Law 8/1989 on Fees; Article 294 of the Mortgage Law and Articles 589-619 of the Mortgage Regulation.

The Fees of Land Registrars were approved by Royal Decree 1427/1989. These fees are public, i.e. they are contained in an official legislative act published in the Official State Gazette. A complete copy of the fees is also available to the public in all Land Registers.  [Fees of Land Registrars](#).

### How do I consult the Land Register in Spain?

### 1.- Legitimate interest

The Land Registers are public for those with a legitimate interest in investigating the state of recorded property or rights in rem.

Any authority, employee or public servant acting by reason of his office is presumed to have a legitimate interest.

### 2.- Abbreviated extract from the register

An abbreviated extract from the register ('nota simple') is of a purely informative nature and is not an authentic representation of the content of the entry, without prejudice to the Registrar's responsibility.

How to obtain an abbreviated extract. There are two methods:

In writing. By requesting it in person from the relevant Land Register. Cost: €3.01 plus VAT for each property.

By Internet. Via the first link at the bottom of this page. Cost: €9.02 plus VAT for each property.

### 3.- Certification

A certificate is a copy, transcription or transfer, either in full or in summary form, of the contents of the information held in the Register which, once it is processed by the Registrar, conveys the authentic nature of the mortgage situation of the properties and rights.

#### How to obtain a certificate?

Certificates can only be obtained by written request. You can make this request in person at the relevant Land Register. Cost: €30.01 plus VAT for each property.

However, the possibility is currently being introduced in some (but not all) Land Registers of applying for a certificate electronically, using an electronic signature recognised by the Registrar.

### 4.- Consulting the Land Register via the Internet

The procedure is very simple - just follow the instructions on the web page below:

Link: <https://www.registradores.org/registroVirtual/init.do>

The website offers you the possibility of paying by credit card if you are not a subscriber or do not have a recognised certificate from the Association of Registrars:- "card payments". You must enter your credit card details and then click on 'Enter'.

On this page you can choose between: the Land Register, the Business Register, the Movable Property Register or the Register of General Contract Conditions. You should select 'Public land records'.

Then select your area of interest.

### History of the Land Register in Spain

#### 1.- Antecedents

Historical antecedents of current mortgage legislation in Spain are:

Decree of Juana I and Charles I of 1539, which introduced, though without much success, census and mortgage charges.

Decree of Charles III of 1768. Liberal decree which created the mortgage listings. These were widely used but had two main drawbacks: they were merely a register of charges, not of ownership, and they were kept in chronological order.

#### 2.- Current mortgage legislation

Economic changes in the 19th century made it urgently necessary to create a system that could provide certainty with regard to ownership and transfers of immovable property, promote regional reliability and prevent usury and lawsuits.

**1861 Mortgage Law.** This Law was passed as a special urgent legislative measure as a result of the failure of unitary codes. It was intended to be integrated in the future Civil Code. However, the 1888 Civil Code respected the substantive aspect of property law, much of which is still contained in the Mortgage Law.

**Comprehensive reforms.** - There were comprehensive reforms of the Mortgage Law in 1869, 1909 and 1944-46, in addition to several partial reforms.

#### Implementing provisions

Mortgage Regulation. Decree of 14 February 1947, much of which has been amended.

Royal Decree 1093/1997 of 4 July 1997 on registration of land-use planning documents.

### 3.- Organisation

In Spain the Land Registers come under the Ministry of Justice. All matters relating to them are referred to the Directorate-General of Registers and Notary Services.

Spain is divided into areas called mortgage districts (*Distritos Hipotecarios*). Each Mortgage District has a corresponding Land Register kept by a Land Registrar.

All Registrars in Spain are members of the Association of Land, Business and Movable Property Registrars of Spain.

The Registrars keep the following registers:

Land and Property Registers, referred to generically as 'Land Registers'. This page deals only with Land Registers.

Movable Property Registers.

Business Registers.

Register of General Contract Conditions.

#### Useful links

Direct access to the information on property entered in the Land Registers. <https://www.registradores.org/registroVirtual/init.do>

Access to the web page of the Registrars of Spain: <https://www.registradores.org>

Buying a house: <https://www.registradores.org/principal/revista/otros/guideAlpp>

[Fees of Land Registrars](#)

Telephone number for general information: +34 912701796

Last update: 26/02/2024

The national language version of this page is maintained by the respective Member State. The translations have been done by the European Commission service. Possible changes introduced in the original by the competent national authority may not be yet reflected in the translations. The European Commission accepts no responsibility or liability whatsoever with regard to any information or data contained or referred to in this document. Please refer to the legal notice to see copyright rules for the Member State responsible for this page.

### Land registers in EU countries - France

For historical reasons, France has two systems of land registration (*publicité foncière*): the general law system and that in place in the departments of Bas-Rhin, Haut-Rhin and Moselle.

In these three departments, land is registered in the land register (*livre foncier*) held by the land registry offices (*bureaux fonciers*) whereas, in the rest of France, the land registration authorities (*services de publicité foncière (SPF)*) are responsible for registering land in the land registry index (*fichier immobilier*).

#### What does the French land register offer?

The land registry index publishes legal instruments and decisions.

These include, by way of illustration, instruments transferring ownership of real estate property (*immeuble*) such as deeds of sale (*acte de vente*) or partition (*acte de partage*), even if they are conditional, instruments transferring or creating a right in rem (*droit réel*) such as gifts or transfers of usufruct (*donation ou cession d'usufruit*) over real estate property, court decisions affecting real estate property, decisions by administrative authorities limiting the right to dispose of real estate property (*droit de disposer*), long-term leases (*baux de longue durée*), clauses limiting ownership rights such as inalienability clauses (*clause d'inaliénabilité*) or security taken over real estate property (*suretés*) such as mortgages (*hypothèques*) and most preferential claims (*privilèges*).

The Alsace-Moselle land register publishes documents evidencing rights.

Ownership rights over real estate property resulting from a legal instrument or a factual situation (acquisition of ownership rights by enjoyment (*usucapion*) or accession (*accession*)) are recorded in the land register. Building owner's rights (*droit de superficie*) and all other in rem rights arising from a lease (*bail*), usufruct (*usufruit*), right of user (*droit d'usage*), right of occupation (*droit d'habitation*), easement (*servitudes*), preferential claim (*privilège*), mortgage (*hypothèque*), tenants' and farmers' rights (*droits des locataires et du fermier*) in respect of a 12-year lease and rights arising from certain court decisions, etc. are also recorded.

#### How to search the French land register

In France, with the exception of the departments of Bas-Rhin, Haut-Rhin and Moselle, the land registry index is managed by the land registration authorities. These authorities are independent from each other. France is gradually reducing the number of land registration authorities. Whereas until recently there were 354, there are currently only 120.

Anyone wishing to obtain information on the legal situation of a property must make a request to the land registration authority of the place where the property is situated. You can obtain the names of successive owners and the prices obtained upon sales of the property for information purposes. Each authority provides information and copies of the legal instruments (*copies des actes*) from the land registry index relating to a property or to a person in possession of a property within its jurisdiction, upon request. This information is not free of charge. The cost varies according to the type and number of requests. The information is not currently centralised. Consequently, in order to obtain information on properties situated in different jurisdictions, you must make a separate request to each relevant land registration authority.

This information is now fully digitised and computerised. Some French notaries (*notaires*) simultaneously have access to the data held by all the land registry authorities in France via a server managed by the High Council of Notaries (*Conseil supérieur du notariat*), because a new IT tool is currently being implemented. This direct access to the land registry index is not available to other legal professionals or individuals.

In the departments of Bas-Rhin, Haut-Rhin and Moselle, the land register has been fully computerised since 2008. The land register and the mortgage registry (*registre des dépôts*) can be freely consulted in person or remotely. Anyone who consults these data may obtain a copy issued by the relevant registry (*greffe*) or public institution (*établissement public*). Copies are issued by public institutions for information purposes only. These services are not free of charge.

Consultation rights differ according to the requester's status. Certain professionals, such as notaries, have broader consultation rights (they can carry out searches of all land register data concerning people as well as properties). Consultation on the basis of a person's name is open to other professionals, such as lawyers, or to any person with an enforceable instrument (*titre exécutoire*) or authorisation from a judge. Consultation on the basis of a property is open to everyone.

Last update: 01/03/2023

The national language version of this page is maintained by the respective Member State. The translations have been done by the European Commission service. Possible changes introduced in the original by the competent national authority may not be yet reflected in the translations. The European Commission accepts no responsibility or liability whatsoever with regard to any information or data contained or referred to in this document. Please refer to the legal notice to see copyright rules for the Member State responsible for this page.

#### Land registers in EU countries - Croatia

Croatia's system for registering real estate and associated titles is based on two registers – the land register managed by municipal courts (*općinski sudovi*) (ordinary courts), and the cadastre managed by the State Geodetic Administration (*Državna geodetska uprava*). In the case of the region of the City of Zagreb, however, the cadastre is managed by the City Office for the Cadastre and Geodetic Activities (*Gradski ured za katastar i geodetske poslove*). In the cadastre, real estate is described in terms of its technical characteristics, whereas in land registers, data on cadastral parcels are combined with data on the holders of ownership rights and other rights in rem. Land registers are also used to record other rights and facts pertinent to real estate transactions, as provided for in specific legislation.

Croatia's system for registering real estate and associated titles has multiple objectives, the most important of which are to ensure the security of real estate transactions and to protect the titles recorded in the registers. As such, the cadastre and land register are fundamental pillars underpinning the rule of law.

#### Land registration reform

The Government of the Republic of Croatia has been implementing the national programme for improving the organisation of land registers and the cadastre (referred to as 'Organised Land' (*Uređena zemlja*) for short) through the Ministry of Justice (*Ministarstvo pravosuđa*) and the State Geodetic Administration since 2003.

This programme encompasses all activities undertaken by the ministry responsible for judicial matters and the State Geodetic Administration to modernise and improve the way in which the registration of real estate is organised in Croatia. Apart from regular activities and numerous bilateral projects, one of the key components of the reform is a project for improving the organisation of land registers and cadastres.

The project was launched with the primary aim of establishing an effective system of land administration to contribute towards the development of a well-functioning real estate market.

The land registration reform has created the preconditions for the implementation of an efficacious real estate registration system. Under this, a Joint Information System on Land Registers and the Cadastre (*Zajednički informacijski sustav zemljišnih knjiga i katastra* – ZIS) has been developed. The aim of this information system is to establish a single database and applications for the management and maintenance of cadastral and land register data. The ZIS has been fully operational in all of Croatia's 107 land registry offices and 112 cadastral offices and in the City Office for the Cadastre and Geodetic Activities of the City of Zagreb since 21 November 2016.

Many results of the reform are already apparent. The modernisation of both systems (the cadastre and the land registers) has sped up and simplified the process of registering real estate and associated titles. Information can be obtained from the cadastre and land registers immediately; all cadastral and land register data have been digitalised and can be consulted on the internet 24 hours a day.

The 'One Stop Shop' provides better, faster and simpler access to cadastral and land register data, leading in turn to an improvement in the level of quality and more rapid service provision, in other words, faster registration of real estate transactions thanks to greater involvement of key external users, and facilitates access to data, which is available in one place.

This system makes it possible for extracts from land registers to be issued electronically (via the e-Citizens (*eGrađani*) platform, lawyers and notaries) and for electronic requests to be made to authorised users (lawyers, notaries and prosecutors) for entry in a land register.



This system is one of the key levers for establishing paperless government in Croatia (*e-Hrvatska*), and for securing public trust in Croatia's registers.

### Land registers – essential features

Land registers are public registers for recording data on the legal status of real estate which are relevant for legal transactions.

Land registers are managed by Croatia's municipal courts.

Land registers are kept in electronic format.

A land register is public and anyone can request access to it.

Land registers consist of a main register and a collection of documents.

Extracts can be taken from the main register and copies or print-outs from the collection of documents.

Land registers, extracts, and print-outs and transcripts from land registers are objects of public trust and have the probative value of public documents.

### The procedure to be followed in land registry offices is laid down in:

the Land Registry Act (*Zakon o zemljišnim knjigama*) (*Narodne Novine* (NN; Official Gazette of the Republic of Croatia) No 63/19);

the Rules on the internal structure and operation of land registers and the performance of other tasks in land registration courts (Rules of Procedure for Land Registration) (*Pravilnik o unutarnjem ustroju, vođenju zemljišne knjige i obavljanju drugih poslova u zemljišnoknjižnim sudovima* (*Zemljišnoknjižni poslovnik*)) (NN Nos 81/97, 109/92, 123/02, 153/02, 14/05 and 60/10) and other regulations.

### What is an extract from a land register?

An extract from a land register is evidence of ownership or some other title which may be subject to registration in a land register. Extracts, i.e. print-outs and transcripts from land registers, are objects of public trust and have the probative value of public documents.

Since 2 November 2015, notaries, lawyers and public prosecutors, as authorised users, and other natural and legal persons, as users, have been able to obtain extracts from land registers electronically via the e-Citizens platform.


### How do the land registry offices of municipal courts work?

The land registry offices of municipal courts hear proceedings solely on the basis of a motion by a person authorised to make a proposal or on the basis of a submission for land registration by a competent authority (e.g. an office of a state administration body, such as the cadastre, other court, or similar).

Since 15 March 2017, it has been possible, on the basis of a motion by a person or competent authority, for such a proposal or submission to be lodged electronically by a notary, lawyer or public prosecutor.

Last update: 15/05/2023


The national language version of this page is maintained by the respective Member State. The translations have been done by the European Commission service. Possible changes introduced in the original by the competent national authority may not be yet reflected in the translations. The European Commission accepts no responsibility or liability whatsoever with regard to any information or data contained or referred to in this document. Please refer to the legal notice to see copyright rules for the Member State responsible for this page.

Jekk jogħġbok innota li l-verżjoni bil-lingwa oriġinali ta' din il-paġna  għet emendata reċentement. Il-verżjoni tal-lingwa li qed tara bħalissa attwalment qed tiġi ppreparata mit-tradutturi tagħna.




### Land registers in EU countries - Italy

This section provides you with an overview of Italy's land register.

#### What does the Italian land register offer?

The  [Italian Land Registers](#) are maintained by **Agenzia delle Entrate**, a non-economic public body that operates under the control of the Ministry of Economy and Finance, and also performs cadastral (property) functions.

The registers provide information on deeds of transfer of ownership and other land rights, as well as the raising and writing-off of mortgages.

In addition, the autonomous Provinces of  [Trento](#),  [Bolzano](#),  [Trieste and Gorizia](#) maintain its own register. This provides mainly **cadastral** (property) information.

#### Is access to the Italian land register free of charge?

Access to the registers is subject to the payment of a tax through the pagoPA system (the Italian system for electronic payments to public administrations).

The register of the Province of Trento and Bolzano is accessible only to **registered** users.

#### How to search the Italian land register

Information maintained in the land registers is organised by subject (natural or juridical person). You can search for information by person, by estate or by deed.

#### History of the Italian land register



Computerisation of the registered information began in 1986. Following a major reorganisation of the Ministry of Finance, the Italian cadastre and land registers were integrated into a single administration, and electronic transfer began in 1995. In 1999 a comprehensive reform of the finance administration created four autonomous tax agencies (including Agenzia del Territorio, which operated from the 1st January 2001). The computerisation of services increased, resulting in the current electronic information system, which was launched at the beginning of 2007. As from the 1st December 2012, Agenzia del Territorio was incorporated in *Agenzia delle Entrate* (Revenue Agency), that currently manages the Italian cadastre and land registers.

Last update: 31/10/2023

The national language version of this page is maintained by the respective Member State. The translations have been done by the European Commission service. Possible changes introduced in the original by the competent national authority may not be yet reflected in the translations. The European Commission accepts no responsibility or liability whatsoever with regard to any information or data contained or referred to in this document. Please refer to the legal notice to see copyright rules for the Member State responsible for this page.

### Land registers in EU countries - Cyprus

#### What does the land register offer?

Administration of the land registers is the responsibility of the  [Department of Lands and Surveys](#) (Τμήμα Κτηματολογίου και Χωρομετρίας) of the  [Ministry of Interior](#) (Υπουργείο Εσωτερικών). Large parts of the land registers were computerised during the development of the Land Information System (LIS) (Σύστημα Πληροφοριών Γης (ΣΠΓ), which started in September 1995. The LIS comprises four databases: legal database (κτηματολογική βάση), fiscal database (εκτιμητική βάση), digital/cadastral database (γεωγραφική/κτηματική βάση) and survey database (χωρομετρική βάση).

The Cyprus Land Register contains information on the identity of every registered plot of land or unit of immovable property. More importantly, it contains the survey reference of the plot or unit, the location, a description, the surface area, the fiscal value and any charges in rem, encumbrances, deeds of sale, easements, tenancies, restrictive covenants or other related information. It also contains details of the owner or owners, each owner's share and how and when the property was acquired.

On 14 July 2009, a total of 1,082,660,000 properties in free and occupied Cyprus (i.e. 85.25%) had been recorded in the legal database.

#### Is access to the land register free of charge?

There is no public access to the land register and Land Information System. Only interested parties can request information on property in which they have a legitimate interest.

The fees paid in order to obtain a search certificate from the Department of Lands and Surveys vary depending on the information requested.

#### Search certificate

(a) for property registered to a named person, for each village or parish	€ 1.71
(b) for property recorded to a named person, for each village or parish	€ 0.85
(c) for the name of the registered owner of a specified registered property, for each property	€ 0.85
(d) for the history of or charges in rem on a specified property or for any other information for which there is no prescribed fee, for every hour's search	€ 8.54

#### How to search the land register

Under current legislation in Cyprus, only interested parties have access to the land registers. Information is provided in the form of a certificate called a 'search certificate' (πιστοποιητικό έρευνας). A search certificate is only issued once an application has been filed and the prescribed fee has been paid to the Department of Lands and Surveys. Applications are filed using form N.50 and can be filed with any Lands Office (Κτηματολογικό Γραφείο) by any interested party or their agent or attorney. Under section 51A in Chapter 224 of the Immovable Property (Tenure, Registration and Valuation) Law (Ο περί Ακίνητης Ιδιοκτησίας (Διακατοχή, Εγγραφή και Εκτίμηση) Νόμος), 'interested party' means the owner, his universal or specific successors in title, the owner of any trees, buildings or other objects on land which belongs to another and vice versa, a person with any right or interest in the immovable property, a person who satisfies the Director that he is a prospective purchaser or mortgagor, the plaintiff in any action against the owner of the property, a professional valuer who requires certain information for the purpose of valuing certain immovable property in connection with a compulsory purchase and any person not already specified to whom the Director orders that information be furnished.

A search certificate is issued on form N.51 by the Lands Office responsible for the register or book in which the information is recorded, signed and stamped with the Department's seal and handed over or mailed to the applicant.

#### History of the land register

The database which was the precursor to the current land register was started in the final years of the Ottoman Empire on 21 April 1858, with the adoption of the Ottoman Land Code (Οθωμανικός Κώδικας περί Γαιών). The main purpose of the land registry at the time was to register land, especially state-owned land provided to tenant farmers, and to record sales and transfers of and mortgages on immovable property.

This gave rise to the first registers, in which all daily acts started to be recorded.

New legislation was passed in 1860 requiring mandatory and systematic valuation and registration of all forms of property and the provision of the relevant title deeds ('Γιοκλάμα'). The land in every village was roughly surveyed and entered in separate registers and interested persons had to pay registration fees in order to obtain a title deed. Persons who failed to pay were not given a title deed and the corresponding entries in the registers were left undated and lapsed from 1943 onwards.

On 4 June 1878, when the Turks ceded their rights over Cyprus to Britain, the British retained the system in force unchanged and they in turn used the 'land register' as a means of levying and collecting taxes.

However, in 1890, because of the difficulties caused by having so many different registers, it was decided that they urgently needed to be translated into English and consolidated into one new register. All entries in the old registers were transferred exactly as they stood on the date of transfer to this register, which was prepared for each village separately.

In 1904, a survey of Cyprus was commenced on the basis of the provisions of the Survey for the Purpose of Revenue Law (Ο περί Χωρομετρήσεως για σκοπούς προσόδων Νόμος) No.5 of 1890, in order to make the registration system more reliable and efficient.

While the surveying and mapping of Cyprus (as started in 1904) was under way, the Registration and Valuation of Immovable Property Law (Ο περί Εγγραφής και Εκτίμησης Ακινήτου Ιδιοκτησίας Νόμος) No.12 of 1907 was passed for the purpose of registering and surveying all immovable property up to 1929.

Once surveying and mapping had been completed, the immovable property in the land register was valued and registered. The register contained all the information which defined each separate immovable property and the name and interest of every owner. Following registration, the State issued the owner with an official title deed.

Registration of immovable property in Cyprus was completed in 1929. This procedure gave rise to three registers, which are still in use:

An improved type of Land Register (Μητρώο Εγγραφής) containing the details and identity of all property.

A Tax Register (Φορολογικό Μητρώο), in which every person's immovable property was recorded by geographical area, together with the total value of the property for land tax purposes.

A Value Schedule (Δελτίο Εκτιμητών), known as form N115, describing the property by geographical area and page/plan (surface area, location, beneficiary and value of property).

When the Immovable Property (Tenure, Registration and Valuation) Law Chap. 224 was passed and entered the statute book on 1 September 1946, the Ottoman laws and many of the later colonial laws were repealed, including Law No. 12 of 1907 (which was still on the statute book), and a new, modern basis was introduced for the registration, tenure and valuation of immovable property.

Computerisation of the land register started in 1995 and is progressing well.

#### Related Links

 [Department of Lands and Surveys](#)

 [Ministry of Interior](#)


Last update: 11/03/2024


The national language version of this page is maintained by the respective Member State. The translations have been done by the European Commission service. Possible changes introduced in the original by the competent national authority may not be yet reflected in the translations. The European Commission accepts no responsibility or liability whatsoever with regard to any information or data contained or referred to in this document. Please refer to the legal notice to see copyright rules for the Member State responsible for this page.

#### Land registers in EU countries - Latvia

This section provides an overview of the Latvian State Unified Computerised Land Register (Zemesgrāmata) and the cadastral information system (Kadastrs).


There are two registers in Latvia:

The  **cadastral information system** maintained by the State Land Service (*Valsts zemes dienests*), which records and updates data on immovable properties, encumbrances, land units, buildings (structures), groups of premises, parts of land units and their characteristic details, and also on their owners, holders, users and lessees;

The  **State Unified Computerised Land Register** maintained by the Land Register of the Court Administration, which records data on property rights registered with the Land Register and on the encumbrances of immovable property.

### The Land Register

#### What does the State Unified Computerised Land Register offer?

The  **Court Administration** is the manager and holder of the  **State Unified Computerised Land Register**.

Immovable properties are entered in Land Registers, and the rights related thereto are corroborated therein. Land Registers are available to the public, and the entries thereof are publicly reliable. The Land Registers are under the jurisdiction of the district (city) courts (*rajona (pilsētas) tiesas*).

The State Unified Computerised Land Register is an electronic data base in which Land Registers, corroboration journals and alphabetic indices are stored on a long-term basis without changes in the content thereof, ensuring the representation of these data on a computer screen and in computer printouts.

The State Unified Computerised Land Register contains information on immovable property, including information on:

easements and encumbrances of immovable property,

detached land,

owners,

the legal basis for title,

notifications on insolvency,

creditor claims,

restrictions,

appointment of secondary heirs and inheritance contracts,

rights *in rem* encumbering property, and pledge rights.

The Land Registers consist of **portfolios** divided into four parts.

The first part is used to register information on:

the immovable property in question,

easements and encumbrances of the immovable property established for the benefit of a property,

the plots of land attached to the immovable property,

the area covered by an immovable property and the attached land,

detached land and its area,

amendments to easements and encumbrances entered in the first part and their deletions.

The second part is used to register information on

the owner of the immovable property,

the basis for the property rights and the amount for which the immovable property was acquired, where this is provided,

notifications securing claims to property rights and records of these rights,

restrictions on disposing of the immovable property and encumbering it with rights *in rem*,

appointment of secondary heirs,

inheritance contracts.

The third part is used to register information on

rights *in rem* encumbering the immovable property,

notifications serving to establish the aforementioned rights *in rem*.

The fourth part is used to register information on

pledge rights established with respect to the immovable property and the amount of the pledge,

notifications establishing the aforementioned pledge rights,

amendments to these records and deletions.

#### Is the access to the State Unified Computerised Land Register free of charge?

The search function for registered immovable property in the State Unified Computerised Land Register is **free**. However, there is a charge of EUR 5.00 for viewing a portfolio.

The monthly contractual subscription charge is EUR 55.00, and to view a portfolio the charge is EUR 3.50.

#### How to execute searches in the State Unified Computerised Land Register?

You can search for information on  **registered immovable property** in the State Unified Computerised Land Register by:


portfolio number,

property title,

cadastral number,


property address.

Information on immovable property is available from the Court Administration which maintains the State Unified Computerised Land Register, from district (city) courts and on the internet.

The national authorities and officials to whom the Court Administration provides information from the computerised record books, immovable property cases and the index of persons are stipulated by  **Cabinet Regulation**.

#### History of the State Unified Computerised Land Register

A significant period in the operational development of the Land Registers was the concerted move to the computerised Land Register and creation of the State Unified Computerised Land Register. There was a gradual, targeted transition to a modern electronic Land Register. It took place from the acquisition of the first computers, which were used as typewriters, to the creation of the immovable property registration system, the conversion of all Land Register information from paper to electronic format, and the unification of the data bases of all 27 district (city) court Land Registry Offices into the Unified State Land Register data base, which is the only one to contain legally recognised information.

As for the computerisation process, the year 1998 was significant, with amendments resulting in the addition of a new chapter on the “Computerised Land Register” to the  **Land Register Law**. Following these changes, a substantial amount of work was required until, in the first half of 2001, all branch offices had gradually been incorporated into the State Unified Computerised Land Register. Parallel to the introduction of the Land Register registration system, work was undertaken to develop dissemination and improve the website.

The Computerised Land Register is maintained with the objective of storing all Land Register in a single central data base, known under the law as the State Unified Computerised Land Register. Only data contained in this unified data base have legal force, and only staff of the Land Registry Offices have access to these data. The principles by which Land Registers are organised have remained unaltered during computerisation – territorial jurisdiction has been retained and, as before, the Land Registry Offices accept requests to enter records and adopt decisions on the registration of property and on the recording of related property rights in the Land Register.

The launch date of the Computerised Land Register was 5 July 2001. It was on this day that the State Unified Computerised Land Register entered into operation and the website <https://www.zemesgramata.lv/> was made available to the general public. The website gives access to information on the statistics of the Land Registry Offices, news and publications regarding Land Registry work, the opening hours and addresses of the Offices, fees, the most important documents required when visiting the Land Registry Office, and most importantly of all, information on each property entered in the Land Register, its owner, encumbrances and mortgages.

The Court Administration has been fully responsible for the organisational and technical maintenance of the State Unified Computerised Land Register since 1 April 2004.

As of 2022, the number of immovable property portfolios opened in in the Land Registers was more than 1.3 million. In 2021 there were 216 000 electronic requests for access to the State Unified Computerised Land Register database per month on average .

### The cadastral information system

#### What does the Latvian cadastral information system offer?

The [Latvian cadastral information system](#) is a unified accounting system that provides, maintains and applies official up-to-date textual and spatial data on immovable properties located in the Republic of Latvia, their constituent cadastral components – land units, buildings (structures), groups of premises, parts of land units and their characteristic details, as well as on their owners, holders, users and lessees.

It is maintained by the [State Land Service](#).

Property in Latvia is composed of the following **four types**:

immovable property composed of land;

immovable property composed of land and structures;

immovable property composed of only a structure;

apartments, composed of groups of premises and notional parts of the buildings and land.

As a category of immovable property **land** covers immovable property in the broadest sense, i.e. land together with the structures belonging to the , as well as property consisting only of undeveloped land. Property in the form of a **structure** is immovable properties incorporating only a structure situated on land belonging to a different owner. Property in the form of an **apartment** in a building consisting of a number of dwellings belonging to several owners is the property of each owner individually, together with a notional part of the respective common property.

#### Cadastral information consists of:

**textual data** – information on immovable properties, land units, buildings (structures), groups of premises, parts of land units and their characteristic details, and also on their owner, holder, user and lessee;

**spatial data** – a cadastral map and spatial data for cadastral survey of a cadastral component.

**cadastral map** – in Latvia created as a digital overview map, using digital data in vector form obtained from the cadastral survey of immovable property. It covers the entire territory of the Republic of Latvia and serves as an overview of the relative position of the items displayed within the territory. The right-angle coordinate grid of the cadastral map corresponds with the Latvian geodesic coordinate system LKS-92 TM (1992). The cadastral map is maintained accurately corresponding to the cadastral survey data. The cadastral map data is stored in the file system.

It indicates the cadastral designation of the cadastral component and displays the following spatial data:

the boundaries of a land unit and part thereof;

the boundary points of a land unit and part thereof;

the structure's outer contours and position on a land unit;

the boundary and identifier of the road servitude area.

#### Cadastral data is used for the following purposes:

recording immovable property rights;

establishing immovable property transactions;

immovable property use and planning for its development;

cadastral valuation;

administration of immovable property tax;

national, regional and municipal economic development and territorial planning;

land use operations and environmental protection plans;

preparing national statistical information;

drawing up the book value of land;

creating and maintaining geographical information systems;

providing for the interests of the owners of other registers and information systems;

other purposes.

#### Is access to the Latvian cadastral information system free of charge?

The Public Part and the Authorised Part are available on the SLS portal for data publication and e-services <https://www.kadastrs.lv/>.

In the Public Part, the following information from the cadastral information system is available **free of charge** to any interested party:

Textual data

Immovable property

Composition of immovable property

Structures

Land units

Groups of premises (showing only groups of premises belonging to apartment properties)

Spatial data

On the base map of a 1:50 000 scale, an icon marks an approximate location of the cadastral component

Textual data from the national address register

Address

Historical address

E-services

Apply for a legal entity's account on kadastrs.lv;

My data in the cadaster;

Thematic maps.

More detailed browsing of cadastral data in the Public Part of the SLS portal for data publication and e-services <https://www.kadastrs.lv/> is a **paid-for service**, whereas the use of the authorised version requires credentials obtainable through cooperation agreements with the SLS. [More detailed cadastral textual data](#), [geospatial cadastral data](#), [National Address Register geospatial data](#) and [highly detailed topographic information](#) are accessible in the Authorised Part.

On the kadastrs.lv portal, it is possible to access online the data on the historical cadastral value of immovable property, select and print basic textual data on cadastral components and use several available map layers and thematic maps created by the SLS. On the portal, it is possible to apply for the SLS e-services and make use of the "My Account" section, i.e. manage all on-site and electronic orders, pay invoices and receive service materials without having to visit the customer service centre in person.

Paid-for e-services on the portal:

one-hour browsing of geospatial data (with no contractual obligations);

detailed cadastral textual data (with no contractual obligations);

historical cadastral value;

standard information on the immovable property value;

standard information on the prohibitions on alienation registered for immovable property;

standard information on the cadastral value of a land unit;

standard information on part of a land unit;

standard information on the cadastral value of a structure;

standard information on a structure (basic data);

standard information on a group of premises;

updates to cadastral data;

registration of part of a land unit;

changes in the composition of immovable property;

data selection;

downloading geospatial data;

archive material;

applying for receipt of building floor plans and plans of group of premises.

Other paid services:

cadastral field surveying of buildings and groups of premises;

obtaining data on the characteristic details of structures and groups of premises without field surveying;

determination of the obsolescence of a structure or civil engineering item.

recording data on a new cadastral component, or refusal thereof;

updating data on a cadastral component, or refusal thereof;

deletion of a cadastral component's data;

provision of standardised volume and type of data from the cadastral information system;

provision of non-standardised volume and type of data from the cadastral information system;

standard cadastral information;

provision of information from the national address register;

provision of information from the central database of highly detailed topographic information;

provision of information from the Information System of Encumbered Territories;

provision of information from the SLS archives;

calculation of the cadastral value of cadastral components;

determination of special values;

decision-making within the framework of land reform in the cases provided for in legislation;

provision of an opinion in the cases provided for by the legislation;

drawing up of certificates and statements.

#### **How to search the Latvian cadastral information system?**

The cadastral information system can be used to find property, land units, structures and groups of premises. Further information on using the search function is available [here](#).

#### **The Kadastrs.lv mobile application**

Information on any immovable property, land unit, structure or apartment can be obtained via the mobile application; search for an existing or former address; browse free cadastral textual and spatial data, use e-services to access more data upon payment.

In addition to browsing the cadastral information, the application allows users to log in and access the virtual customer service centre via "My Account", to browse own properties, as well as to save, send and share the PDF files received within provided services. It also allows users to determine their location and browse through its cadastral and address details.

The mobile application is available for free on smart devices with [Android](#), [Windows Phone](#) and [iOS](#) operating systems.

#### **History of the Latvian cadastral information system**

The recent history of Latvia's cadastral information systems dates back to 1992, following the restoration of Latvia's independence in 1992, along with the land reform and transition to a market economy. The rights of individuals to own land were officially restored in 1993. The Latvian cadastral information system has been added to in various stages. In its first four years only land units, land holdings and land use were registered, from 1996 data on structures also began to be registered and, from 2000, the registration of apartments began.

The content of the Latvian cadastral information system has gradually increased: If only land units, land holdings and land use were registered in the first four years following its re-establishment in the early 1990s, data on structures also began to be registered in 1996 and from 2000 the full-scale registration of apartments began.



100% of national territory is registered in the cadastral information system and registrations are managed in digital form.

Last update: 18/12/2023

The national language version of this page is maintained by the respective Member State. The translations have been done by the European Commission service. Possible changes introduced in the original by the competent national authority may not be yet reflected in the translations. The European Commission accepts no responsibility or liability whatsoever with regard to any information or data contained or referred to in this document. Please refer to the legal notice to see copyright rules for the Member State responsible for this page.

## Land registers in EU countries - Lithuania

This section provides you with an overview of Lithuania's land register.

### What does the Lithuanian land register offer?

You can find Immovable property – including land, buildings and separate premises – in the [register of real property](#) of Lithuania (Lietuvos nekilnojamojo turto registras). Both factual and legal data are available.

**Factual data** on property consists of the following types of information:

Area  
Height  
Volume  
Year of construction  
Owner name

**Legal data** on property includes:

Agreements of joint ownership  
Court rulings  
Easement  
Mortgages

The register is maintained by the state enterprise **centre of registers (Registrijų centras)** and is supervised by the Ministry of Justice.

You can find further information on the websites of the [Administrator of the real property register of Lithuania](#) (Nekilnojamojo turto registro tvarkytojas) and the [real property register](#) (Nekilnojamojo turto registras).

### Is access to the land register of Lithuania free of charge?

Data on the **real property register** is available by **payment** only.

### How to search the land register of Lithuania

You can search the register for the following fields:

The address of the property  
Unique number of the property  
Code of a legal person (owner)  
Personal code of a natural person (owner). Search by the personal code of natural person (owner) is restricted.

### History of the land register of Lithuania

The register itself was established in 1998, whereas data since 1958 is collected in the register.

### Related Links

[State enterprise Centre of registers](#) (valstybės įmonė Registrijų centras)  
[European Land Information](#) (Europos žemės informacijos tarnyba)

Last update: 07/04/2023

The national language version of this page is maintained by the respective Member State. The translations have been done by the European Commission service. Possible changes introduced in the original by the competent national authority may not be yet reflected in the translations. The European Commission accepts no responsibility or liability whatsoever with regard to any information or data contained or referred to in this document. Please refer to the legal notice to see copyright rules for the Member State responsible for this page.

Il-verżjoni tal-lingwa li qed tara bħalissa attwalment qed tiġi ppreparata mit-tradutturi tagħna.

Jekk jogħġbok innota li dawn il-lingwi li ġejjin: [fr](#) diġà ġew tradotti.

## Land registers in EU countries - Luxembourg

This section of the Portal provides a brief introduction to Luxembourg's land register. An electronic version of the land register does not yet exist.

### What does Luxembourg's land register offer?

Luxembourg's land register is owned and maintained by the [Land register and Topography Authority](#) of the State of Luxembourg.

The register provides the following types of information:

A **cadastral map**;

A **database** containing alphanumeric content on:

land parcels,  
owners,  
land use, and  
area.

Information is available in Luxembourgish, French, and German.

### Is access to Luxembourg's land register free of charge?

Firstly, **an electronic version of the land register does not yet exist**. Secondly a fee is payable for access to the paper version.

### History of Luxembourg's land register

The land register was established in 1820.

Last update: 10/01/2020

The national language version of this page is maintained by the respective Member State. The translations have been done by the European Commission service. Possible changes introduced in the original by the competent national authority may not be yet reflected in the translations. The European Commission accepts no responsibility or liability whatsoever with regard to any information or data contained or referred to in this document. Please refer to the legal notice to see copyright rules for the Member State responsible for this page.

## Land registers in EU countries - Hungary

This section provides a brief overview of Hungary's land register.

### What services does the Hungarian Land Register provide?

The Hungarian Land Register is managed by the Ministry of Agriculture (*Földművelésügyi Minisztérium*) and the Land Offices (*Földhivatal*) of Hungary. The official website of the [Land Offices of Hungary](#) (*magyarországi földhivatalok*) provides information on the countrywide network of Hungarian land offices, and gives access to the entire network of land administration institutions, with details on: their tasks; their duties and the services they provide; new and important projects.

You can download administrative forms and read about our electronic services and the conditions for accessing the system on the website. The relevant legislation can also be found here.

### Is access to the Hungarian Land Register free of charge?

Registered users (public administrative bodies, banks, lawyers, public notaries, municipal authorities, real estate agents, etc.) have had access to the online services (TAKARNET) of the [Land Offices of Hungary](#) since 2003. Data is provided for a fee, in line with relevant legislation. Launched in June 2011, the Online Land Office (*Földhivatal Online*) service can be accessed directly by citizens through the Government Portal, by entering their central 'client gateway' (*ügyfélkapu*) ID. The site provides citizens and registered users alike with online services for a fee. Users of the Online Land Office can access a limited range of data free of charge. The free service covers only descriptive data on the properties (the first section of the property sheet (*tulajdoni lap*)). The database can be searched by topographical lot number (*helyrajzi szám*) or the address of the property. Registered users and citizens alike can access these services online 24 hours a day.

### How to do a search in the Hungarian Land Register

In general, you can do a search based on:

- topographical lot number;
- topographical lot number range; or
- the address of the property.

Users with special rights (police, investigating authorities, court executors, public notaries in inheritance cases) can do a search based on the name and personal data of the owner and/or authorised person.

### History of the Hungarian Land Register

The official name of the legal and administrative system managing the register of real estate in Hungary is the 'unified land registration system' (*egységes ingatlan-nyilvántartási rendszer*). It is considered 'unified' because cadastral mapping data and legal data (*telekkönyv*, *Grundbuch*) have been recorded in an integrated format both legally and institutionally since 1971. A single institutional network covering all land offices is responsible for registering legal transactions and changes in land register maps, providing data and performing other tasks related to land and property. Hungary's unified, title-based land registration system was the first of its kind in Europe.

The Hungarian system serves multiple purposes, since besides its activities covering the full spectrum of land registration activities, it also carries out a number of other tasks, such as creating and maintaining the geodesic control point network, topographic mapping, land conservation, land lease registration, or maintaining administrative boundaries.

This comprehensive public database containing information on agricultural land and property – some of the most important components of economic life, agriculture and lending – is managed by the land administration in an integrated way and covers the entire administrative territory of Hungary. The aim of the system is to help enforce the right to property, a healthy environment, and freedom of enterprise and competition, and to officially register natural and artificial landmarks by providing a unified, publicly authenticated land registration system and spatial data infrastructure.

The general aim is to officially register and manage data on all land and other property, while ensuring the security of ownership rights and other property-related entitlements by providing a uniform and publicly authenticated land registration system and infrastructure.

In addition, the unified land registration system has two specific objectives. The land register's legal objective is to protect property-related rights and official documents, while at the same time providing certainty for bona fide owners and holders and promoting the beneficial use of property. The register's economic objective is to provide a uniform basis for planning and for establishing financial obligations, to facilitate governance and property investment by supplying statistical data, and to provide services to society as a whole.

### Related links

[Government portal](#)

[The official website of the Land Offices of Hungary](#)

Last update: 06/01/2022

The national language version of this page is maintained by the respective Member State. The translations have been done by the European Commission service. Possible changes introduced in the original by the competent national authority may not be yet reflected in the translations. The European Commission accepts no responsibility or liability whatsoever with regard to any information or data contained or referred to in this document. Please refer to the legal notice to see copyright rules for the Member State responsible for this page.

### Land registers in EU countries - Malta

This section provides you with an overview of Malta's land register.

#### What does the Maltese land register offer?

The electronic register of the **Maltese Land Registry Department** is only accessible to Land Registry employees and members of two other government departments who have read-only rights.

The information contained in the register does not yet cover the whole of the Maltese Islands and is still being compiled, with the possibility of being provided online in the future. However, clients may request searches of the register by completing the relevant form. General queries can also be addressed to the Director of the Malta Land Registry, Casa Bolino, 116 West Street, Valletta VLT 1535.

You can also call on +35621239777 or send an e-mail to: [land.registry@gov.mt](mailto:land.registry@gov.mt)

#### Is access to the Maltese land register free of charge?

No access to the Maltese land register is subject to a payment. Each search costs €4.66.

#### How to search the Maltese land register

Clients may request searches of the register by completing the relevant form.

#### History of the Maltese land register

The register was created pursuant to the Land Registration Act, Cap. 296 of the Laws of Malta in 1982.

Last update: 04/05/2021

The national language version of this page is maintained by the respective Member State. The translations have been done by the European Commission service. Possible changes introduced in the original by the competent national authority may not be yet reflected in the translations. The European

Commission accepts no responsibility or liability whatsoever with regard to any information or data contained or referred to in this document. Please refer to the legal notice to see copyright rules for the Member State responsible for this page.

Jekk jogħġbok innota li l-verżjoni bil-lingwa originali ta' din il-paġna [nl](#) għet emendata reċentement. Il-verżjoni tal-lingwa li qed tara bħalissa attwalment qed tiġi ppreparata mit-tradutturi tagħna.

## Land registers in EU countries - Netherlands

This section provides you with an overview of the Dutch land register.

### What does the Dutch Land register offer?

The [Dutch Land Register](#) is owned and maintained by the **Kadaster** (Cadastre, Land Registry and Mapping Agency), a public authority responsible for registering rights and interests affecting any real estate (including land and buildings) and the specifications of these (e.g. size).

### Is access to the Dutch land register free of charge?

No, a **fee is charged**. For more information, please visit the website of the [Kadaster](#).

### How to search the Dutch land register

**Professionals** in the Netherlands who have **subscribed to the Dutch Land Register** can search it using the following search parameters:

Name of the owner or person related to the property

Address

Postcode

Cadastral identifier

Map

Place map

Deed number

Name of the property.

**All information is displayed in Dutch** and billing is done on a monthly basis.

**Subscribed professional** users in countries participating to [EULIS](#) (the European Land Information Service) can search the Dutch Land Register using the following parameters:

Address

Postcode

Cadastral identifier

Map

Place map.

All information is displayed in English; billing is done through the national land registry concerned.

**Individuals** can search the Dutch Land Register using the following parameters:

Address

Postcode

All information (though less than that provided to professional users) is displayed in Dutch and payment may be made by Mastercard, Visa Electron, Visa, American Express, Diners Club, iDEAL or internet cheque.

### History of the Dutch land register

Information is available on all property from the date of the foundation of the Dutch Kadaster (1832).

During the period 1981 – 1985 the Dutch Kadaster placed all information then held into computerised systems. Information dating from 1985 onwards is available online. Historical information (1832-1985) can be accessed in digital archives by the Kadaster's employees.

### Related Links

[European Land Information Service](#), [Kadaster \(Land Registry and Mapping Agency\)](#)

Last update: 06/02/2015

The national language version of this page is maintained by the respective Member State. The translations have been done by the European Commission service. Possible changes introduced in the original by the competent national authority may not be yet reflected in the translations. The European Commission accepts no responsibility or liability whatsoever with regard to any information or data contained or referred to in this document. Please refer to the legal notice to see copyright rules for the Member State responsible for this page.

## Land registers in EU countries - Austria

This page provides you with an overview of the land register in Austria.

### What does the land register offer?

The land register (*Grundbuch*) provides answers to both **legal** and **factual** questions. It contains documented information on all legally binding property transactions in Austria.

The **land register** and its electronic document archive can be consulted via courts, notaries, lawyers and certain designated firms known as *Verrechnungsstellen*.

### Is access to the land register free of charge?

For access a small fee has to be paid to the court, notary, lawyer or one of the *Verrechnungsstellen*. The *Verrechnungsstellen* are listed on the [Austrian Justice](#) homepage under *Service -> Datenbanken -> Grundbuch -> Grundstücksdatenbank*.

### How to search the land register

By **entering the number of the cadastral municipality (*Katastralgemeinde*)** and the **entry number (the *Einlagezahl* or 'EZ') or the plot number (*Grundstücksnummer*)**, the following information may be obtained from the database:

Current and historical extracts from the land register

Extracts from the auxiliary indexes (*Hilfsverzeichnisse*)

This information includes all valid records. Data that have been deleted may also be obtained on request, provided that it was entered after the conversion to the electronic register. Older data is available on paper only.

The main register, the collection of records and the auxiliary indexes are public. There are tight restrictions on accessing information by searching solely for individual owners. If you can prove that you have a legal interest, you may carry out such a search via the land register department of the district court (*Bezirksgericht*).

### History of the land register

From about 1870 until 1992, the land registers were kept on paper. Between 1980 and 1992, the records were transferred to the land register database. The land register was migrated to a new program on 7 May 2012 and since then it has been further developed and automated.

Last update: 26/10/2023

The national language version of this page is maintained by the respective Member State. The translations have been done by the European Commission service. Possible changes introduced in the original by the competent national authority may not be yet reflected in the translations. The European Commission accepts no responsibility or liability whatsoever with regard to any information or data contained or referred to in this document. Please refer to the legal notice to see copyright rules for the Member State responsible for this page.

Jekk jogħġbok innota li l-verżjoni bil-lingwa oriġinali ta' din il-paġna [pl](#) għet emendata reċentement. Il-verżjoni tal-lingwa li qed tara bħalissa attwalment qed tiġi ppreparata mit-tradutturi tagħna.

#### Land registers in EU countries - Poland

This section provides you with an overview of Poland's land register.

##### What does the Polish land register offer?

The Polish land register (rejestr ksiąg wieczystych) is kept in accordance with the Land Registers and Mortgages Act.

Under the Act, land registers are kept with a view to establishing the legal status of real estate. They contain the following information:

designation of the estate (including the parcels making it up);

details of the owner(s) of the estate or the holder of perpetual usufruct;

information on other parties' rights in rem;

the type and amount of the mortgage charged against the estate.

Land registers are public documents and anyone may consult them. As of June 2010 [a land register](#) can be accessed electronically by entering its number.

In addition, anyone may obtain a copy of a land register or a certificate indicating that a land register has been closed.

##### Is access to the Polish land register free of charge?

There is no charge for consulting land registers.

A charge is made for issuing a copy of a land register or a certificate indicating that a land register has been closed.

Last update: 07/12/2023

The national language version of this page is maintained by the respective Member State. The translations have been done by the European Commission service. Possible changes introduced in the original by the competent national authority may not be yet reflected in the translations. The European Commission accepts no responsibility or liability whatsoever with regard to any information or data contained or referred to in this document. Please refer to the legal notice to see copyright rules for the Member State responsible for this page.

Jekk jogħġbok innota li l-verżjoni bil-lingwa oriġinali ta' din il-paġna [pt](#) għet emendata reċentement. Il-verżjoni tal-lingwa li qed tara bħalissa attwalment qed tiġi ppreparata mit-tradutturi tagħna.

#### Land registers in EU countries - Portugal

This page provides an overview of Portuguese land registry.

##### Land register (*Registo Predial*)

The land register is kept by the Land Registry Offices, under the direction of the Land Registrars, which are part of the *Instituto dos Registos e do Notariado* (Institute of Records and Notaries). These offices are spread across Portugal, in each municipality but their competence is not limited according to their geographical location and they can perform acts relating to any immovable property in Portugal.

The main purpose of the land register is to provide information on a property's legal status and guarantee the security of the property transaction. As a rule, it is compulsory for all matters relating to titles since 21 July 2008.

The final register constitutes a presumption of the existence of a right to the property that belongs to the registered holder under the precise terms set out in the register.

##### Situations requiring an entry in the land register:

- legal facts giving rise to the establishment, recognition, acquisition or modification of rights of ownership, usufruct, use and habitation, superficies or easement;
- legal facts giving rise to the establishment or the modification of apartment ownership (*propriedade horizontal*) and the right of periodic residence;
- legal facts which annul (*convenções anuláveis*) or cancel (*convenções resolúveis*) the rights referred to in paragraph a);
- land alteration resulting from parcelling out, setting up of co-ownership and re-parcelling out, as well as related changes;
- mere possession;
- promise of disposal (*alienação*) or encumbrance (*oneração*), preference agreements (*pactos de preferência*) and testamentary dispositions, where these have come into force, as well as the assignment of contractual status resulting from these situations;
- transfer (*cessão*) of property to creditors;
- a mortgage, transfer or modification thereof, transfer of the ranking of the respective entry and rent assignment (*consignação de rendimentos*);
- the transfer of credits guaranteed by mortgage or rent assignment, where it is necessary to transfer the guarantee;
- assignment of real estate as the guarantee of insurance companies' technical reserves, as well as the guarantee of employers' responsibility;
- financial leasing and conveyancing thereof;
- leasing lasting more than six years and conveyancing thereof or sublets, except for agricultural leases;
- seizure and declaration of insolvency;
- pledge, seizure, attachment and inventory of assets guaranteed by mortgage or rent assignment and any other acts or measures that affect these assets;
- establishment of 'appanage' (*apanágio*) and its modifications;
- encumbrance (*ónus*) of any reduction of donations subject to restoration;
- encumbrance of a rent-controlled house (*casa de renda limitada*) or of economic revenue on buildings thus categorised;
- encumbrance of payment of annuities provided for in cases of agricultural support;
- renouncement of the indemnity, in the event of expropriation, for the increase in value resulting from work carried out on immovable property situated in areas near national roads or covered by municipal improvement plans;
- any other restrictions on the right of ownership, any other burdens and any other situations legally requiring an entry in the register;
- concession of property to the public domain and conveyancing thereof, where a mortgage on the right conceded is to be registered;
- legal facts which affect the termination of recorded rights, encumbrances or burdens.

z) title establishing a tourism undertaking and its modifications.

The following actions also require an entry in the land register, as well as final decisions following the issue of a final judgment, the principal or alternative object of which is:

- a) recognition, establishment, modification or termination of some of the rights referred to in the previous paragraph, as well as revocatory actions;
- b) reorganisation, declaration of nullity or invalidation of an entry or of its cancellation;
- c) procedures of which the object is to decree the attachment and the inventory, as well as any other measures which affect the free disposal of property, and the respective measures decreed.

### **Principles of the land register**

#### **Principle of enforceability against third parties**

Facts requiring an entry in the register, even if not registered, may be cited between the parties or their heirs, with the exception of the establishment of a mortgage, of which the effectiveness between the parties depends on an entry being registered.

However, situations requiring an entry only become effective vis-à-vis third parties from the date of the respective entry.

#### **Principle of priority**

The right first registered prevails over subsequent entries relating to the same property, in the order of the dates of the entries, and, on a same date, of the time of the corresponding submissions.

#### **Principle of legality**

The viability of the request for an entry is assessed against applicable legal provisions, the documents submitted and previous entries. Special attention is paid to checking the identity of the building, the legitimacy of the interested parties, the formal regularity of the titles and the validity of the acts contained therein.

#### **Principle of chain of title**

The final entry of establishment of burdens by legal acts depends on the previous registration of the properties in the name of whom the burden applies.

In the event that there is an entry concerning the property for acquisition or recognition of a right which may be transferred or for mere possession, the respective title holder must intervene in order for the new final entry to be drawn up, unless the situation is a consequence of another previous entry.

#### **General rule for the deadline for making an entry**

As a rule, the entry must be requested within 30 days from the date on which the facts have been registered or from the date of payment of the tax obligations where such payment has to take place after the establishment of the title (*titulação*) (in cases of distribution or donations).

#### **Other characteristics of the registry procedure**

The principle of legitimate interest (*princípio da instância*) applies to the land register, i.e. the entry is made at the request of someone who is in a legitimate position to do so. The following have a legitimate interest in requesting an entry in the register: active and passive subjects of the related legal relationship, and, in general, whoever has an interest therein or has an obligation to promote such an interest.

The request may be made in person, electronically, by fax or by post.

Entries will only be made in the register where they are substantiated by documents. The facts relating to buildings are, as a rule, recorded in a deed certified by a public official (*escritura pública*) or by a specific authenticated document (document authenticated by a notary, lawyer, solicitor or land registrar and uploaded to the Predial Online website).

A compulsory mechanism is in place to provide missing information, or, if the entry cannot be made as required, the registrar contacts the person requesting the entry to collect all the necessary documents, in order to avoid the entry being rejected or being given a provisional nature.

The registrar makes the entry within 10 days from the date of the submission.

Should the entry be rejected or made provisionally due to some remaining doubts, the requester is informed by reasoned order and may lodge an administrative contentious appeal to the registrar's hierarchical superior or appeal through the courts.

### **Fees**

The Regulation on fees for records and notaries (*Regulamento Emolumentar dos Registos e do Notariado* - Decree-Law No 322-A/2001 of 14 December 2001) sets out fees for the land register.

#### **Access to register information**

Further to paper copies of certificates, the information can easily be accessed online at <http://www.predialonline.pt/> by means of an electronic certificate.

There is up-to-date information on the legal situation of buildings and on pending applications for registration. Access is based on a yearly subscription plan and costs €15. The application must be made on the basis of the building's description number or its tax number. Following payment, a certification code provides access to the information.

#### **Other services**

In Portugal two services are available in relation to land registers: Predial Online and Casa Pronta.

#### **Predial Online**

On this site, privately owned authenticated documents evidencing legal acts and mortgage cancellation documents may be uploaded. Notices about the transfer of buildings to entities with a legal right of preference (so that they can announce their intention to exercise such rights or not) are also accepted. It is also possible to consult notifications published in respect of buildings under the special procedures for justification and correction.

Entries may also be requested, which will require that the interested parties authenticate themselves by means of a digital certificate.

#### **Is access to Predial Online free of charge?**

Much of the Predial Online website is available free of charge. However, *Regulamento Emolumentar dos Registos e do Notariado* (Decree-Law No 322-A/2001 of 14 December 2001) lays down charges for access to some sections of the website, which are reserved for use by authenticated users.

Authentication is done by means of a digital certificate, and relates particularly to online registers (application and consultation of the status of the application) and document deposit (deposit and consultation).

#### **Information available in the Predial Online register**

The website provides access to information and certificates relating to immovable property recorded in the Portuguese land register.

#### **Casa Pronta**

The Casa Pronta service provides an one-stop service, making it possible to carry out all the necessary formalities relating to the purchase and sale, donation, exchange, dation in payment (*dação pagamento*), of urban, mixed or rural buildings, with or without a bank credit, to the transfer of a home purchase bank loan from one bank to another or to the taking out of a loan against the mortgage on a house. It is also possible to use the Casa Pronta service to establishment apartment ownership (*propriedade horizontal*).

The first step of the procedures are with the land registry (*conservatória*) or a bank, which can access the website using a username and password. This process can be followed at any time.



The website offers any individual the opportunity to give notice of the transfer of a building, so that entities with legal rights of preference can announce their intention to exercise these.

#### Is access to Casa Pronta free of charge?

*Regulamento Emolumentar dos Registos e do Notariado* (Decree-Law No 322-A/2001 of 14 December 2001) lays down charges for access to the procedure.

For a fee of €15, the Web Casa Pronta website offers any individual the opportunity to give notice of the transfer of a building.

This allows entities with the legal right of preference to announce their intention to exercise this. However, in the latter case, access to the site is restricted.

Furthermore, only the following entities have access to the Web Casa Pronta:

Banks

Land registry

Entities receiving legal rights of preference.

Access is obtained by entering a username and password.

No access restrictions apply to announcements to exercise legal rights of preference, which may be done free of charge.


#### Useful links

 [Predial Online](#)

 [Casa Pronta](#)

Last update: 07/04/2024

The national language version of this page is maintained by the respective Member State. The translations have been done by the European Commission service. Possible changes introduced in the original by the competent national authority may not be yet reflected in the translations. The European Commission accepts no responsibility or liability whatsoever with regard to any information or data contained or referred to in this document. Please refer to the legal notice to see copyright rules for the Member State responsible for this page.

Jekk jogħġbok innota li l-verżjoni bil-lingwa oriġinali ta' din il-paġna  għet emendata reċentement. Il-verżjoni tal-lingwa li qed tara bħalissa attwalment qed tiġi ppreparata mit-tradutturi tagħna.

#### Land registers in EU countries - Romania

There is no electronic national land registry currently available in Romania.

Information on land registration however is available from the website of the  [National Agency for Cadastre and Land Registration](#).


Last update: 10/06/2013


The national language version of this page is maintained by the respective Member State. The translations have been done by the European Commission service. Possible changes introduced in the original by the competent national authority may not be yet reflected in the translations. The European Commission accepts no responsibility or liability whatsoever with regard to any information or data contained or referred to in this document. Please refer to the legal notice to see copyright rules for the Member State responsible for this page.

#### Land registers in EU countries - Slovenia

This section provides you with an overview of Slovenia's land register.


##### What does the Slovenian Land Register offer?

The  [Slovenian Land Register](#) contains the **legal** facts relating to properties, such as owners, mortgages, and easements.

A  [Land Cadastre](#) is also available, which focuses on the factual circumstances of properties.

The Land Register is owned and managed by the **Supreme Court of the Republic of Slovenia**.

##### Is access to the Slovenian Land Register free of charge?

Public electronic access to the Land Register is available on the e-Sodstvo portal  <https://evlozisce.sodisce.si/esodstvo/index.html> . Access to data is free of charge but it is necessary to register beforehand.

Public access to the Land Register is also available at all local courts in Slovenia, notaries and administrative units, where individuals may obtain a certified copy of an extract from the Land Register. A charge is made for certified extracts from the Land Register.

##### Searching the Slovenian Land Register

You can access data by entering the following search criteria:

cadastral municipality and parcel number

cadastral municipality, building number and individual part number

identification number of the property (property ID)

identification number of the right (right ID).

##### History of the Slovenian Land Register


The new electronic portal has been available since 2011. Before that, information was accessible in the old 'land book'.

#### Related links

 [http://www.sodisce.si/javne\\_knjige/zemljiska\\_knjiga/](http://www.sodisce.si/javne_knjige/zemljiska_knjiga/)

Last update: 27/03/2018



The national language version of this page is maintained by the respective Member State. The translations have been done by the European Commission service. Possible changes introduced in the original by the competent national authority may not be yet reflected in the translations. The European Commission accepts no responsibility or liability whatsoever with regard to any information or data contained or referred to in this document. Please refer to the legal notice to see copyright rules for the Member State responsible for this page.

Jekk jogħġbok innota li l-verżjoni bil-lingwa oriġinali ta' din il-paġna  għet emendata reċentement. Il-verżjoni tal-lingwa li qed tara bħalissa attwalment qed tiġi ppreparata mit-tradutturi tagħna.

#### Land registers in EU countries - Slovakia

This section provides you with an overview of Slovakia's land register.

##### What does the Slovak Land Register offer?

The  [Slovak Land Register portal](#) (*Slovenský katastrálny portál*) is hosted by the  [Geodesy, Cartography and Cadastre Authority of the Slovak Republic](#) (*Úrad geodézie, kartografie a katastra Slovenskej republiky*), and a central government authority for land registers. The portal is operated and maintained by Geographic and Cartographic Institute Bratislava (*Geodetický a kartografický ústav Bratislava*).

The Portal provides **legal** and **factual** information about real estate ownership. It is updated once a week using data supplied by the respective land register offices. Search is available in Slovak and in English. The portal provides:

selected data from the geographic information file - cadastral maps,

selected data from the descriptive information file - information about parcels, structures, flats, non-residential premises and ownership documents, register of municipalities, register of cadastral districts, statistical reports, aggregate values by type of land, information about the status of proceedings before the land register, notifications of contemplated registration applications.

An **ownership document** (*list vlastnictva*) provides information about the property, its owners and the rights attaching to the property, as well as additional information on property-related rights. More specifically, it contains:

a unique number,  
the name of the district in which the particular property is located,  
the name of the relevant municipality,  
the name of the cadastral district.

It consists of 3 parts:

**Part A – Physical assets**, which lists all the properties subject to property rights, detailing:

acreage,  
types of parcels,  
a code denoting the permitted use of the land,  
relevance to the built-up area of the municipality,  
other explanatory details on matters related to part A.

**Part B – Owners or other entitled persons**, detailing:

first name,  
surname,  
maiden name, or the name of the corporate owner or other entitled persons,  
date of birth,  
birth registration number, or the organisation's registration number,  
co-ownership shares,  
title deed: acquisition under a public document or some other document,  
address of permanent residence or registered office,  
other explanatory details on matters related to part B.

**Part C – Encumbrances**, detailing:

easements (the content of the easement, the designation of the person deriving benefit from the easement, including the record of the easement in this person's ownership document),  
rights of lien (the designation of the lien creditor) and first option, if these are to have the effects of real rights (identification of beneficiaries of first option rights),  
other rights, if agreed upon as real rights,  
other explanatory details on matters related to part C,  
additions/corrections entered.

Part C does not include data on debt amounts.

**Is access to the Slovak Land Register free of charge?**

Information available at the Land Register portal is provided **free of charge for everybody**.

**History of the Slovak Land Register**

The Land Register portal has been in service since 2004. Since September 2007, information provided by the portal is free of charge by law.

**Related links**

 [website of Land Register portal](#),  [website of the Slovak Geodesy, Cartography and Cadastre Authority](#)


Last update: 27/02/2023

The national language version of this page is maintained by the respective Member State. The translations have been done by the European Commission service. Possible changes introduced in the original by the competent national authority may not be yet reflected in the translations. The European Commission accepts no responsibility or liability whatsoever with regard to any information or data contained or referred to in this document. Please refer to the legal notice to see copyright rules for the Member State responsible for this page.

**Land registers in EU countries - Finland**

This section provides you with an overview of the Finnish land register.

**What does the Finnish land register offer?**

The  [Finnish land register](#) is owned and maintained by the **National Land Survey**.

The register focuses both on the **legal** circumstances of a property, such as the legal regime, and on the **factual** circumstances, such as the property owner's name. The National Land Information System contains all the information entered in the Finnish cadastral register and the land register, which records titles, mortgages and other encumbrances.

Cadastral map data is provided by the National Land Survey of Finland, and 86 municipalities maintain cadastral map registers for the areas covered by their town plans. Maintaining the land register will be the responsibility of the district courts until 31st December 2009 and, from 1st January 2010, of the National Land Survey of Finland. The system is used by all who need up-to-date cadastral data on a regular basis, such as banks, various authorities, real estate agents and notaries.

**Is access to Finnish land register free of charge?**

No, access is not free.

**How to search the Finnish land register**

**Searches available**

Search by map, by register unit identifier or name, address, administrative unit (municipal, suburb/village) and enterprise identifier.

**Information available**

You can find information on the:

Ownership

Title

Mortgages and encumbrances,

Leasehold

Easements

Land survey information.

Attributed data of register unit, registered owner and owner's address, and possible restrictions of tenure as well as owners of registered part transfers; mortgages, easements and encumbrances on registered unit, registered leasehold.

#### Products available

Excerpt of cadastre

Title certificate

Certificate of mortgages and encumbrances

Certificate of a leasehold

Excerpt of transfer of part and different printouts of maps.

Information is provided on how users can search the register (e.g. property address).

#### History of the Finnish land register

The register has been maintained since 1700.

#### Related Links

 [National Land Survey of Finland](#),  [EULIS website](#)

Last update: 05/11/2020

The national language version of this page is maintained by the respective Member State. The translations have been done by the European Commission service. Possible changes introduced in the original by the competent national authority may not be yet reflected in the translations. The European Commission accepts no responsibility or liability whatsoever with regard to any information or data contained or referred to in this document. Please refer to the legal notice to see copyright rules for the Member State responsible for this page.

#### Land registers in EU countries - Sweden

This section provides you with an overview of the Swedish land register, which has five integrated parts.

##### What does the Swedish land register offer?

The land register, which consists of several different parts, is a national register used for several purposes. It provides information on:

real property and joint property units

administrative divisions

location addresses

geometric area of properties – cadastral maps

ownership

encumbrances and enrolments

mortgages

easements and usufructs

plans and land use regulations

ancient monuments

land parcelling measures etc.

leasehold rights

history


buildings

property tax information


etc.


The land register is managed by  [Lantmäteriet](#) (the Swedish Land Survey)

##### Is access to the land register free of charge?

There is no charge for information supplied during personal visits or by phone. Information can also be requested under the principle of access to public documents. There is a charge for electronic access to the register, apart from the  [Min fastighet](#) (My property) service, which is free.

##### How to search the land register

A number of electronic search services are directly available via the Land Survey's website or via  [Lantmäteriets återförsäljare](#) (the Land Survey's agents – listed on its website). Most services require prior subscription. Access is via online and direct services or by selection and processing. The Land Survey's website also offers the service

 [My property](#): contains detailed information. The service is available only to the owner of the property.

##### History of the Swedish land register

Establishment of the electronic register started in the 1970s, and full information storage was completed in 1995. The technical environment and, to a certain extent, the content of the land register have gradually evolved, as have the means of accessing it. There are plans to introduce a brand new technological platform for the land register. This work has begun and will continue over the coming years.

##### Links

 [Swedish Land Survey website](#) (in English)

Last update: 30/05/2023

The national language version of this page is maintained by the respective Member State. The translations have been done by the European Commission service. Possible changes introduced in the original by the competent national authority may not be yet reflected in the translations. The European Commission accepts no responsibility or liability whatsoever with regard to any information or data contained or referred to in this document. Please refer to the legal notice to see copyright rules for the Member State responsible for this page.

#### Land registers in EU countries - England and Wales

This section provides you with an introduction to the land register of England and Wales.

##### What does the land register of England and Wales offer?

We register the ownership of land and property in England and Wales. Our vision is 'Your land and property rights: guaranteed and protected.'

Our values are:

we give assurance

we have integrity

we drive innovation  
we are professional

Land Registry provides the vital function of giving assurance and confidence to the property market, with the Register underpinning property ownership worth over £4 trillion across England and Wales including over £1 trillion of mortgages. Land Registry has over 150 years' experience of maintaining the Register and has evolved to become increasingly efficient, with 99% of our information and 73% of our registration services being submitted online. We are on a transformational journey to create a fully digitised Register building a contemporary digital platform for land and property to support the Register and provide a modern, efficient service for customers.

#### Is access to the land register of England and Wales free of charge?

A statutory fee is payable for each service. There is no sign up fee for online access and most online services cost less than services by post.

#### How to search the land register of England and Wales


##### Online access:

**Business e-Services** allow business users to submit applications to register land and property, or to request a search of the index map online. Business e-services users can also use our free MapSearch to instantly:


check if land and property in England or Wales is registered

get title numbers

find out if tenure is freehold or leasehold

Business e-service customers must fulfil conditions of use, register as a user and have a variable **direct debit account** with a UK bank or building society. 


[Login to business e-services.](#)

**Find a Property service** is designed for members of the public and also used by small businesses. They can search by address to find the land or property owner, how far its general boundaries extend and whether it's at risk of flooding. They must register as users and pay by credit or debit card. Login to  [Find a Property](#).



Copies of registers and title plans obtained through Business e-Services are 'official copies' and so are admissible as evidence in a court of law. MapSearch does not provide indemnity provisions for information supplied.

Copies of registers and title plans obtained through the Find a Property service are not official copies.

##### Postal access:

You can apply for official copies of the register and title plan by post using  [forms](#) OC1 (for the register) and OC2 (for documents). These forms are available free of charge by post or online from Land Registry. Official copies are admissible as evidence in a court of law.

If you are unable to find property information online, you can also send a 'search of the index map' (form SIM) by post to discover if the land is registered, and if so to obtain a title number. A fee set by the current Land Registry Fee Order is payable.

**The Land Charge registers** can be searched by post, or online through business e-services using Form  [K15](#) or (to search for bankruptcy entries only)  [K16](#)


Last update: 13/09/2016

The national language version of this page is maintained by the respective Member State. The translations have been done by the European Commission service. Possible changes introduced in the original by the competent national authority may not be yet reflected in the translations. The European Commission accepts no responsibility or liability whatsoever with regard to any information or data contained or referred to in this document. Please refer to the legal notice to see copyright rules for the Member State responsible for this page.

#### Land registers in EU countries - Northern Ireland

This section provides you with an overview of the land register of Northern Ireland.

##### What does the land register of Northern Ireland offer?

 <https://www.finance-ni.gov.uk/land-property-services-lps> provides content on the **rules, regulations** and **guidance** that govern the operation of the various registers.

 <https://www.finance-ni.gov.uk/articles/landweb-direct-access>

The service provides:

Search facilities

Owner name and charges affecting property

A facility that allows you to download and print information held in the register.

##### Is access to the land register of Northern Ireland free of charge?

Yes, access to LandWeb is **free of charge** for authorised users. Users who wish to access search facilities must **register** for the service and are, in most instances, required to pay fees to access and download data.

##### How to search the land register of Northern Ireland

Search facilities include access to maps of title, title extent and title documentation. This database includes owner names and any charges affecting property.

Full instructions are contained within the LandWeb Direct web pages.  <https://www.landwebni.gov.uk/help/WebHelp/LWD>

**E-registration** facilities allow registered users to fill out various registration forms, calculate fees and submit information electronically. Full instructions are contained within the E-Registration pages.  <https://www.landwebni.gov.uk/Downloads/ERegistrationUserGuide.pdf>

##### History of the land register of Northern Ireland

The land registry came into existence in 1891, prior to that date ownership of land was recorded in the Registry of Deeds, which was established in 1706.

Land and Property Services administers three registries: the land registry, deeds registry and statutory charge registry.

##### Related Links

 [Land & Property Services – Land Registers](#)

 [European Land Information Service](#)


Last update: 25/02/2019

The national language version of this page is maintained by the respective Member State. The translations have been done by the European Commission service. Possible changes introduced in the original by the competent national authority may not be yet reflected in the translations. The European Commission accepts no responsibility or liability whatsoever with regard to any information or data contained or referred to in this document. Please refer to the legal notice to see copyright rules for the Member State responsible for this page.

#### Land registers in EU countries - Scotland

This section provides you with an overview of the land register of Scotland.

##### What does the Land Register of Scotland offer?

The Land Register of Scotland is one of 20 public registers held and maintained by the  [Registers of Scotland \(RoS\)](#). The primary aim of RoS is to ensure the integrity of the registers under its control and provide public access to them. The Keeper of the Registers of Scotland is responsible for leading the organisation and delivering the strategic objectives agreed by the Board. The strategic objectives are aligned to the Scottish Government's purpose, national outcomes, programme for government, and economic and digital strategies.

The Land Register of Scotland is a digital, map-based public register of rights in land, backed by a state guarantee. It provides a once and for all examination of title deeds to a plot of land, consolidating various pieces of information and resulting in the production of a title sheet.

A title sheet contains the following information:

- a description of the right in land by reference to the cadastral map (the map showing the totality of registered geospatial data in Scotland);
- the name and designation of the proprietor of the property;
- charges over the property; and
- real burdens or conditions that affect the property.

The Land Register is gradually replacing the General Register of Sasines (the Sasine Register), another register maintained by RoS. The Sasine Register was established in the early 17th century, and is a chronological register of deeds relating to property.

To date, 68% of land and property titles in Scotland have been registered in the Land Register. This represents approximately 39% of Scottish land. RoS is working towards completing the Land Register by 2024. Completion of the Land Register is being achieved via three mechanisms:

- voluntary registration;
- new registration triggers (such as closure of the Sasine Register to standard securities (mortgages); and
- Keeper-induced registration (KIR).

KIR was introduced by the Land Registration etc (Scotland) Act 2012 (the 2012 Act) and provides RoS with the power to move titles from the Sasine Register to the Land Register without an application being made by the owner. The completion of the Land Register will allow for easier, faster and cheaper property transactions.

RoS also administers three smaller registers relating to specific types of interest in land: the Crofting Register, the Register of Community Interests in Land (RCIL), and the Register of Applications by Community Bodies to Buy Land (RoACBL).

Crofting is a form of agricultural land tenure particular to Scotland, governed by specific statute and, since November 2012, capable of registration in the Crofting Register.

The Register of Community Interests in Land was established by statute in 2003, and contains statutory pre-emptive rights to buy land.

The Register of Applications by Community Bodies to Buy Land is a register in two parts, which contains applications by community bodies to buy (1) abandoned, neglected or detrimental land and (2) land to further sustainable development, in order to bring it back into productive use for the benefit of the local community. It was established by statute in 2016 and brought into force in June 2018 and April 2020.

#### **Is access to the Land Register of Scotland free of charge?**

Free online access is available for a certain amount of information held on the Land Register, including a snapshot of the cadastral map. A fee is applied to purchase property documents, the title sheet and title plan. Copies of title sheets or deeds from these registers may also be obtained for a fee.

#### **How to search the land register of Scotland**

Regardless of the format of the request, searches of the Land Register may be conducted through:

- the name of the proprietor;
- the address of the subjects of search;
- the title number of the property; or
- the cadastral map.

Searches of the Sasine Register, Crofting Register, RCIL and RoACBL may also be conducted against a number of searchable fields.


#### **ScotLIS**

Scotland's Land and Information Service (ScotLIS) is provided by RoS and allows everyone to access publically available data about land and property directly from the Land Register. ScotLIS offers information about:

- when a property was last sold;
- how much a property sold for;
- whether a property is registered in the Land Register;
- what the title number of a property is;
- the boundaries of a property on an Ordnance Survey map;

ScotLIS continues to evolve, including a search by map feature introduced in 2019 enabling members of the public to find property information without the need for an address or title number.

#### **History of the Registers of Scotland**

Scotland has maintained public registers for approximately seven hundred years, with registers relating to land being kept in Edinburgh Castle from the 13th century onwards. The Sasine Register is the world's first national public register of property ownership rights, established by an Act of the (old)  [Parliament of Scotland](#) in 1617, and has provided a public record of rights in property since that time.

The shift from a register of deeds to a register of titles began some eighty years before the Land Register itself was established by statute in 1979. The Land Register was introduced gradually, starting in 1981, and encompassed the whole of Scotland by 2003. The introduction of the Land Register along with a system of state guaranteed title to land removed significant risks and uncertainties inherent to property transactions prior to establishment of this register. The 2012 Act commenced in December 2014. The main purpose of the Act was to reform and restate the law on the registration of rights to land in Scotland, realigning registration law with property law.

#### **Related Links**

 [Registers of Scotland](#)

Last update: 07/05/2020

The national language version of this page is maintained by the respective Member State. The translations have been done by the European Commission service. Possible changes introduced in the original by the competent national authority may not be yet reflected in the translations. The European Commission accepts no responsibility or liability whatsoever with regard to any information or data contained or referred to in this document. Please refer to the legal notice to see copyright rules for the Member State responsible for this page.